

REV	DESCRIPTION	DATE	DRAWN	DESIGN	CHECK	APPROVED
A	STORMWATER LAYOUT	18.10.19	T.F	J.R.O		

SCALES:

0 10 20 40 60

Full Size 1:1000 ; Half Size 1:2000

Scale (m)

DO NOT SCALE FROM DRAWING

Copyright of Land Dynamics Australia, No part of this drawing may be reproduced, stored in a retrieval system or transmitted in any form, without the written permission of the copyright owner except as permitted by the Copyright Act 1968.

Any permitted downloading, electronic storage, display, print, copy or reproduction of this drawing should contain no alteration or addition to the original drawing. This notice must not be erased.

N

LandDynamics

www.landynamics.com.au 77 Lord Street Port Macquarie NSW 2444 P: 02 6583 2677

DIAL BEFORE YOU DIG

www.1100.com.au

CONTACT DIAL BEFORE YOU DIG PRIOR TO COMMENCING ANY EXCAVATION WORKS

PRELIMINARY ISSUE

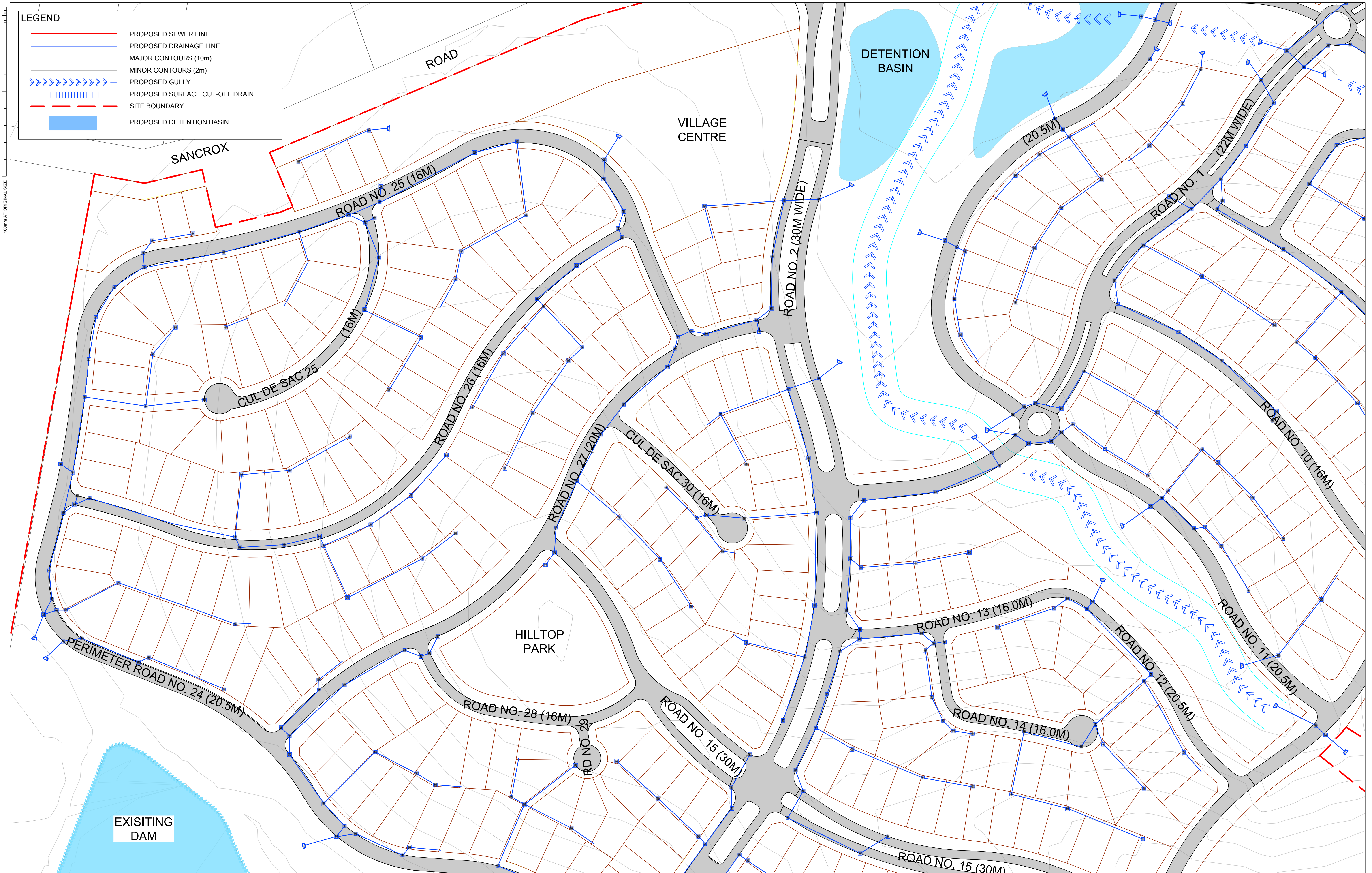
NOT FOR CONSTRUCTION

PROJECT:
LE CLOS, SANCROX

DRAWING TITLE:
STORMWATER CONCEPT LAYOUT PLAN

SHEET 1 OF 3

ORIGINAL SIZE: A1	LAND DYNAMICS JOB No.: 5295	DRAWING No.: 3000	REV: A
-----------------------------	---------------------------------------	-----------------------------	------------------



LEGEND

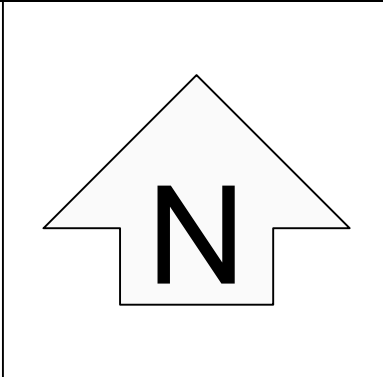
- PROPOSED SEWER LINE
- PROPOSED DRAINAGE LINE
- MAJOR CONTOURS (10m)
- MINOR CONTOURS (2m)
- PROPOSED GULLY
- PROPOSED SURFACE CUT-OFF DRAIN
- SITE BOUNDARY
- PROPOSED DETENTION BASIN

REV	DESCRIPTION	DATE	DRAWN	DESIGN	CHECK	APPROVED
A	STORMWATER LAYOUT	18.10.19	T.F	J.R.O		

SCALES:
0 10 20 40 60
Full Size 1:1000 ; Half Size 1:2000
Scale (m)

DO NOT SCALE FROM DRAWING

Copyright of Land Dynamics Australia, No part of this drawing may be reproduced, stored in a retrieval system or transmitted in any form, without the written permission of the copyright owner except as permitted by the Copyright Act 1968.
Any permitted downloading, electronic storage, display, print, copy or reproduction of this drawing should contain no alteration or addition to the original drawing. This notice must not be erased.



LandDynamics
AUSTRALIA

www.ldynamics.com.au 77 Lord Street Port Macquarie NSW 2444 P: 02 6583 2677

DIAL BEFORE YOU DIG
www.1100.com.au

CONTACT DIAL BEFORE YOU DIG PRIOR TO COMMENCING ANY EXCAVATION WORKS

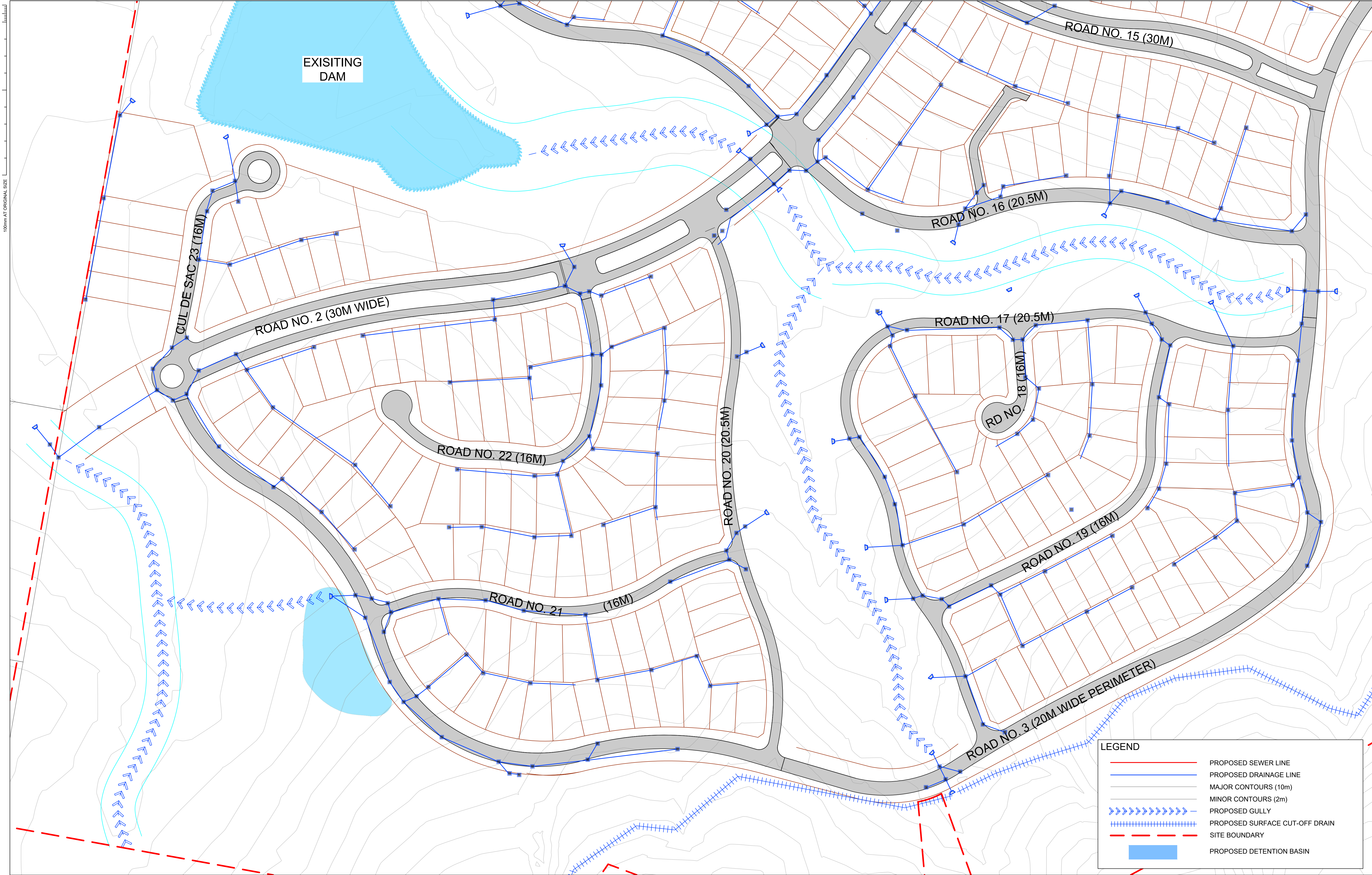
PRELIMINARY ISSUE
NOT FOR CONSTRUCTION

PROJECT:
LE CLOS, SANCROX

DRAWING TITLE:
STORMWATER CONCEPT LAYOUT PLAN
SHEET 2 OF 3

ORIGINAL SIZE: A1	LAND DYNAMICS JOB No.: 5295	DRAWING No.: 3001	REV: A
-----------------------------	---------------------------------------	-----------------------------	------------------

100mm AT ORIGINAL SIZE

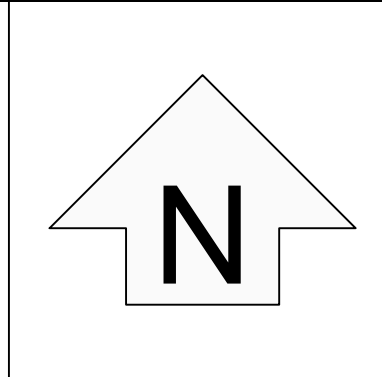



REV	DESCRIPTION	DATE	DRAWN	DESIGN	CHECK	APPROVED
A	STORMWATER LAYOUT	18.10.19	T.F	J.R.O		

SCALES:
0 10 20 40 60
Full Size 1:1000 ; Half Size 1:2000
Scale (m)

DO NOT SCALE FROM DRAWING

Copyright of Land Dynamics Australia. No part of this drawing may be reproduced, stored in a retrieval system or transmitted in any form, without the written permission of the copyright owner except as permitted by the Copyright Act 1968.
Any permitted downloading, electronic storage, display, print, copy or reproduction of this drawing should contain no alteration or addition to the original drawing. This notice must not be erased.



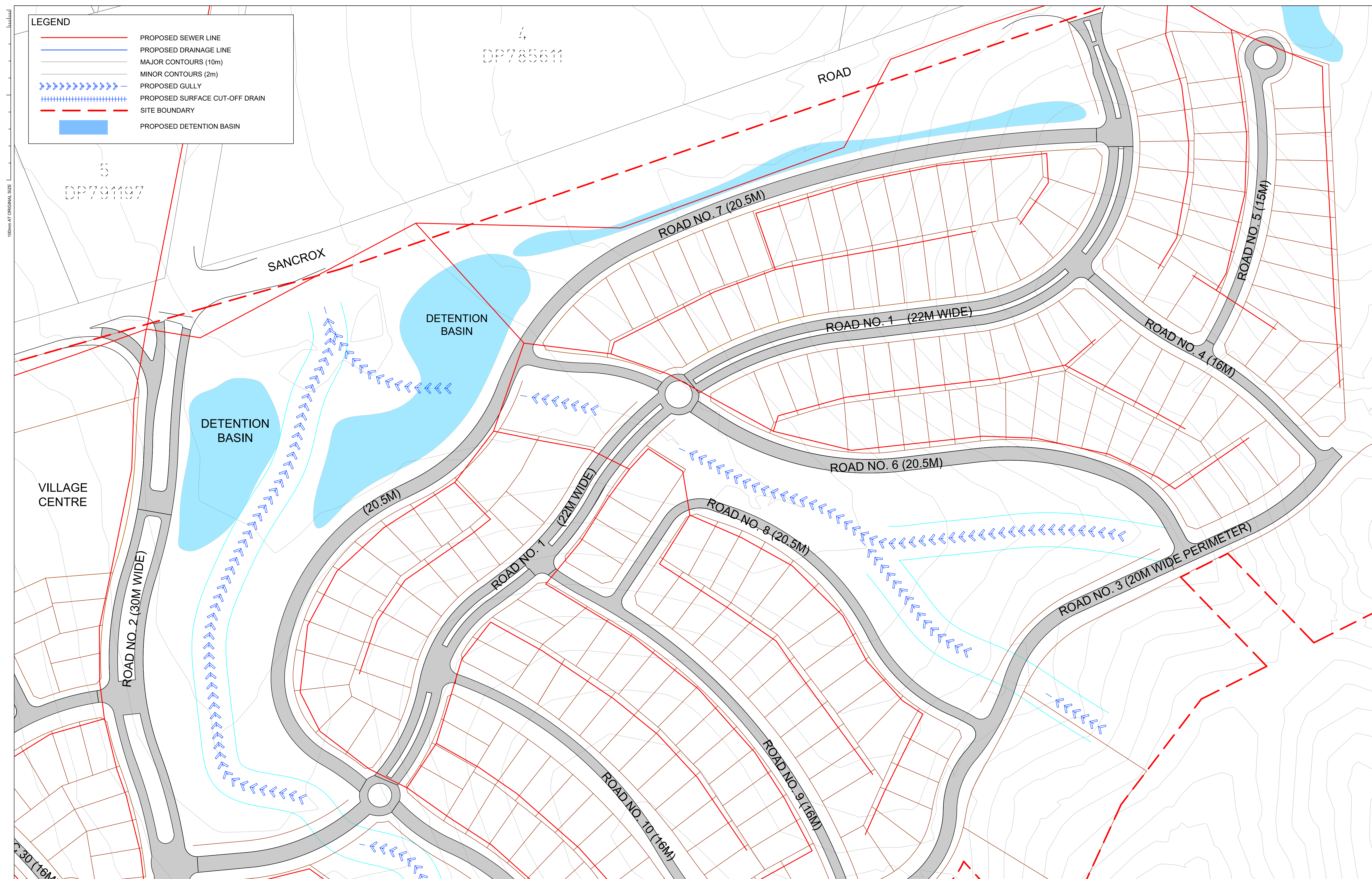

LandDynamics
AUSTRALIA
www.ldynamics.com.au 77 Lord Street Port Macquarie NSW 2444 P: 02 6583 2677


DIAL BEFORE YOU DIG
www.1100.com.au
CONTACT DIAL BEFORE YOU DIG PRIOR TO COMMENCING ANY EXCAVATION WORKS

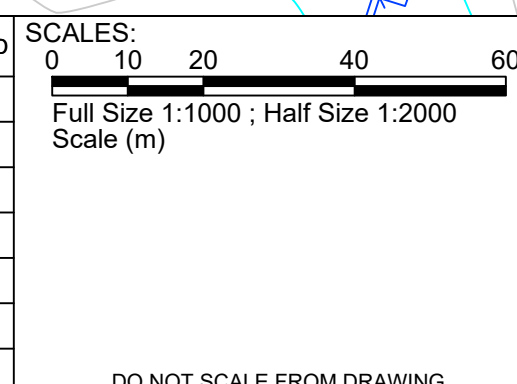
PRELIMINARY ISSUE
NOT FOR CONSTRUCTION

PROJECT:
LE CLOS, SANCROX
DRAWING TITLE:
STORMWATER CONCEPT LAYOUT PLAN
SHEET 3 OF 3

ORIGINAL SIZE: A1	LAND DYNAMICS JOB No.: 5295	DRAWING No.: 3002	REV: A
-----------------------------	---------------------------------------	-----------------------------	------------------

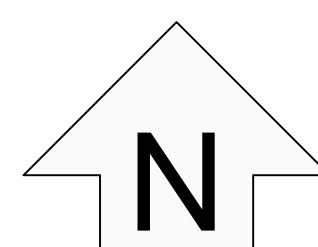


REV	DESCRIPTION	DATE	DRAWN	DESIGN	CHECK	APPROVED
A	SEWER LAYOUT	18.10.19	T.F	J.R.O		



Copyright of Land Dynamics Australia. No part of this drawing may be reproduced, stored in a retrieval system or transmitted in any form, without the written permission of the copyright owner except as permitted by the Copyright Act 1968.

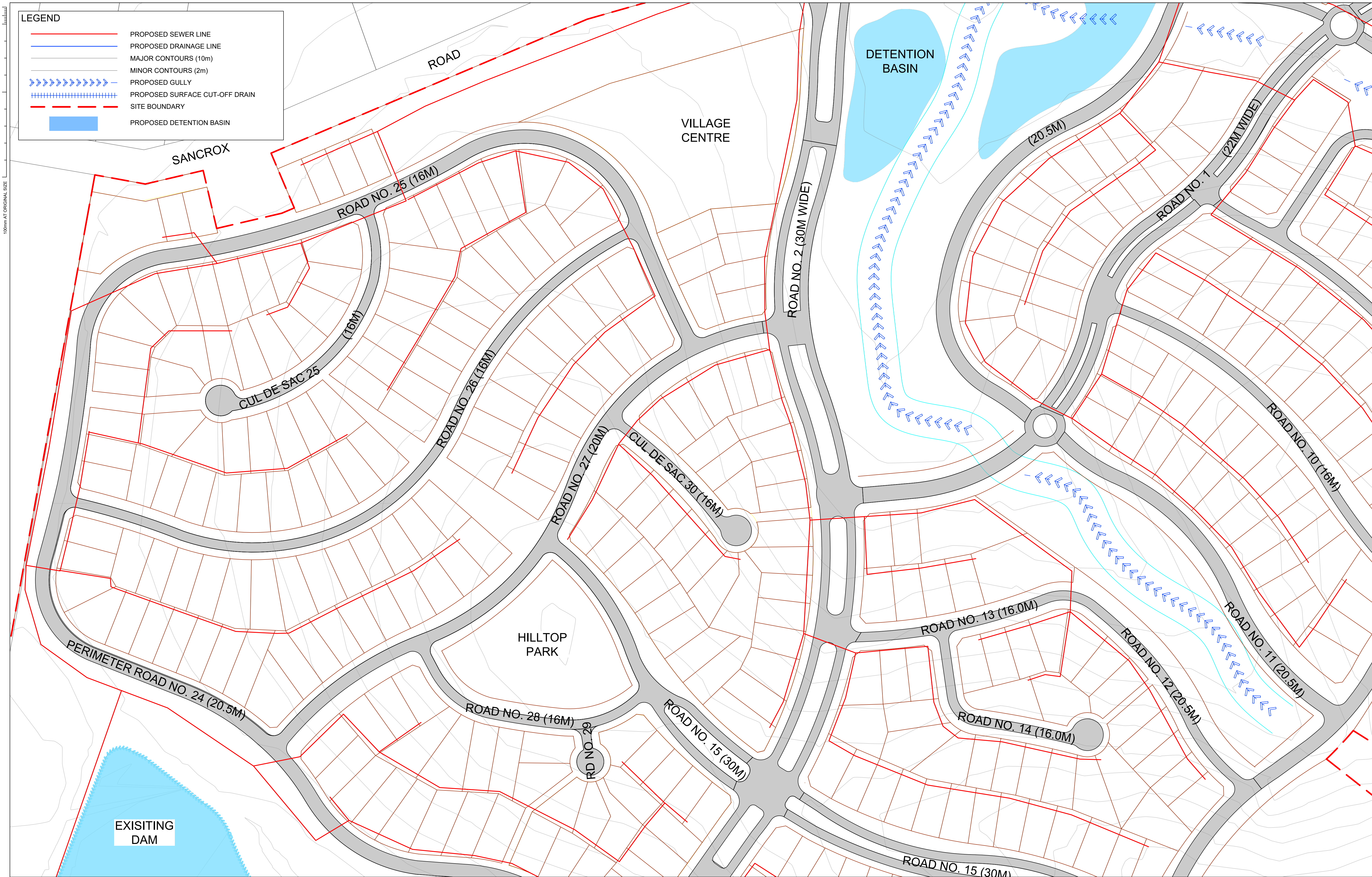
Any permitted downloading, electronic storage, display, print, copy or reproduction of this drawing should contain no alteration or addition to the original drawing. This notice must not be erased.



PRELIMINARY ISSUE
NOT FOR CONSTRUCTION

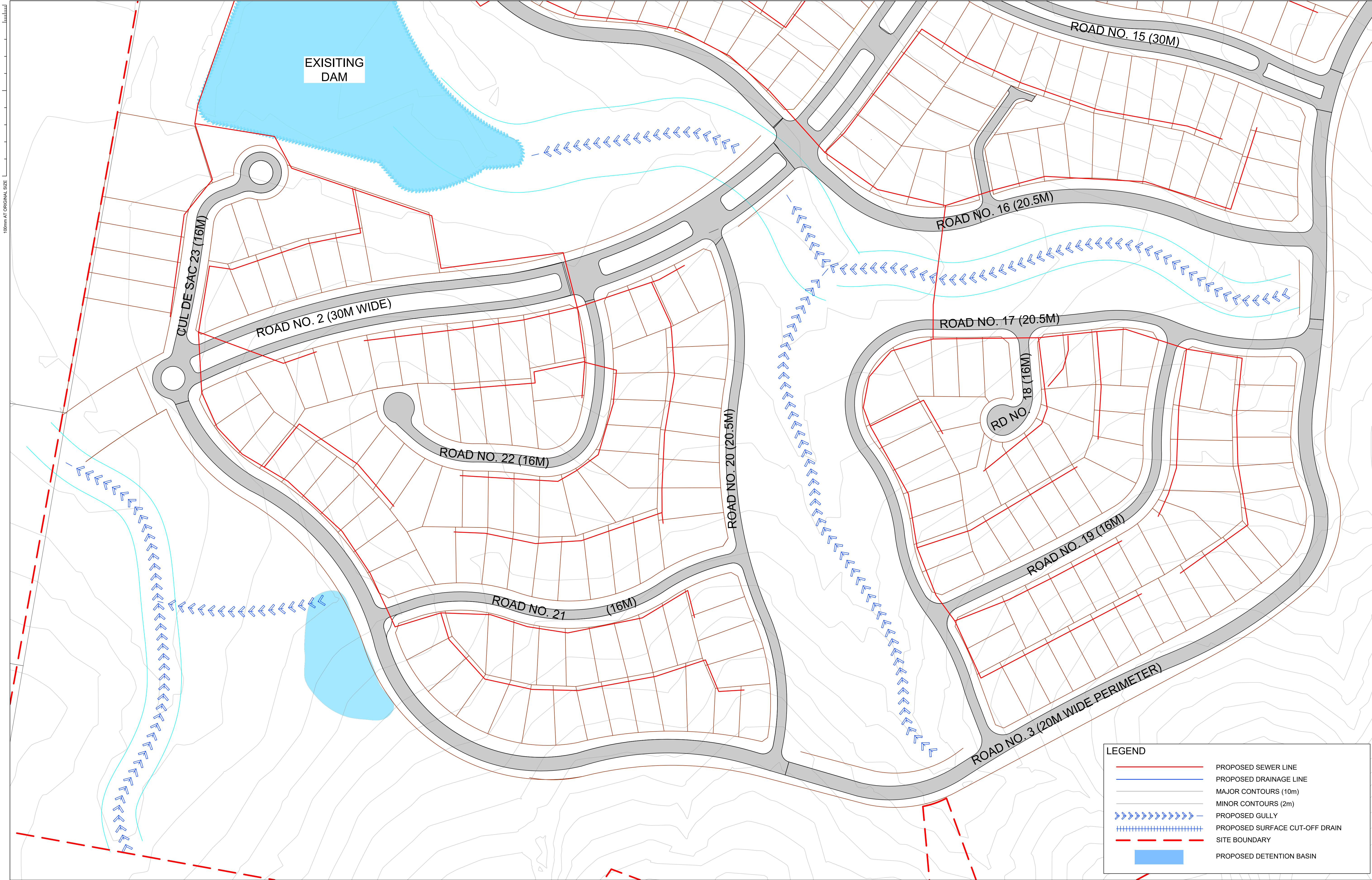
PROJECT:	LE CLOS, SANCROX
DRAWING TITLE:	SEWER CONCEPT LAYOUT PLAN SHEET 1 OF 3

ORIGINAL SIZE: A1	LAND DYNAMICS JOB No.: 5295	DRAWING No.: 4000	REV: A
-----------------------------	---------------------------------------	-----------------------------	------------------



REV	DESCRIPTION	DATE	DRAWN	DESIGN	CHECK	APPROVED	SCALES:	Copyright of Land Dynamics Australia, No part of this drawing may be reproduced, stored in a retrieval system or transmitted in any form, without the written permission of the copyright owner except as permitted by the Copyright Act 1968.				PROJECT:
A	SEWER LAYOUT	18.10.19	T.F	J.R.O			0 10 20 40 60 Full Size 1:1000 ; Half Size 1:2000 Scale (m)	Any permitted downloading, electronic storage, display, print, copy or reproduction of this drawing should contain no alteration or addition to the original drawing. This notice must not be erased.				LE CLOS, SANCROX
												DRAWING TITLE:
												SEWER CONCEPT LAYOUT PLAN
												SHEET 2 OF 3
												ORIGINAL SIZE:
												A1
												LAND DYNAMICS JOB No.:
												5295
												DRAWING No.:
												4001
												REV:
												A

100mm AT ORIGINAL SIZE

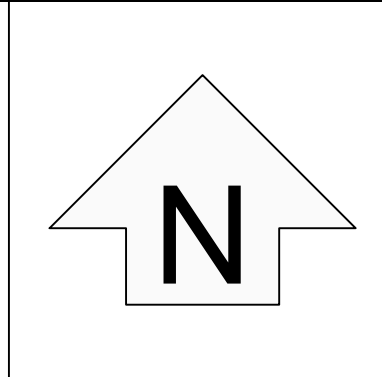


REV	DESCRIPTION	DATE	DRAWN	DESIGN	CHECK	APPROVED
A	SEWER LAYOUT	18.10.19	T.F	J.R.O		

SCALES:
0 10 20 40 60
Full Size 1:1000 ; Half Size 1:2000
Scale (m)

DO NOT SCALE FROM DRAWING

Copyright of Land Dynamics Australia. No part of this drawing may be reproduced, stored in a retrieval system or transmitted in any form, without the written permission of the copyright owner except as permitted by the Copyright Act 1968.
Any permitted downloading, electronic storage, display, print, copy or reproduction of this drawing should contain no alteration or addition to the original drawing. This notice must not be erased.




LandDynamics
AUSTRALIA
www.ldynamics.com.au 77 Lord Street Port Macquarie NSW 2444 P: 02 6583 2677


DIAL BEFORE YOU DIG
www.1100.com.au
CONTACT DIAL BEFORE YOU DIG PRIOR TO COMMENCING ANY EXCAVATION WORKS

PRELIMINARY ISSUE
NOT FOR CONSTRUCTION

LEGEND

- PROPOSED SEWER LINE
- PROPOSED DRAINAGE LINE
- MAJOR CONTOURS (10m)
- MINOR CONTOURS (2m)
- PROPOSED GULLY
- PROPOSED SURFACE CUT-OFF DRAIN
- SITE BOUNDARY
- PROPOSED DETENTION BASIN

PROJECT:
LE CLOS, SANCROX
DRAWING TITLE:
SEWER CONCEPT LAYOUT PLAN
SHEET 3 OF 3

ORIGINAL SIZE:	LAND DYNAMICS JOB No.:	DRAWING No.:	REV:
A1	5295	4002	A